














LEGEND

-  MUNICIPAL BOUNDARY
-  ROADS
-  STREAMS

ZONING DISTRICTS

-  C-C RETAIL AND SERVICES
-  H-D HIGHWAY DEVELOPMENT
-  I INDUSTRIAL
-  I-2 INDUSTRIAL-QUARRY
-  LDI LOW DENSITY INDUSTRIAL
-  LI LIGHT INDUSTRIAL
-  N-C RETAIL
-  O-B OFFICE BUILDINGS
-  R-1 SINGLE FAMILY RESIDENCE
-  R-1B ARC
-  R-2 SINGLE FAMILY CLUSTER
-  R-3 GARDEN APARTMENTS
-  R-4 MOBILE HOMES

**FIGURE 5
ZONING DISTRICTS**

**WHITE TOWNSHIP
WARREN COUNTY, NEW JERSEY**

JANUARY 2005

THIS MAP WAS DEVELOPED USING NEW JERSEY DEPARTMENT OF ENVIRONMENTAL PROTECTION GEOGRAPHIC INFORMATION SYSTEM DIGITAL DATA. BUT THIS SECONDARY PRODUCT HAS NOT BEEN VERIFIED BY NJDEP AND IS NOT STATE-AUTHORIZED.

