
















**LEGEND**

-  MUNICIPAL BOUNDARY
-  ROADS
-  STREAMS
- WETLANDS TYPE**
-  AGRICULTURAL WETLANDS (MODIFIED)
-  ARTIFICIAL LAKES
-  CONIFEROUS WOODED WETLANDS
-  DECIDUOUS SCRUB/SHRUB WETLANDS
-  DECIDUOUS WOODED WETLANDS
-  DISTURBED WETLANDS (MODIFIED)
-  HERBACEOUS WETLANDS
-  MANAGED WETLANDS (MODIFIED)
-  NATURAL LAKES
-  STREAMS AND CANALS
-  UPLANDS
-  WETLAND RIGHTS-OF-WAY (MODIFIED)

**FIGURE 9  
WETLANDS AND  
WATER LAND USES  
WHITE TOWNSHIP  
WARREN COUNTY, NEW JERSEY  
JANUARY 2005**

THIS MAP WAS DEVELOPED USING NEW JERSEY DEPARTMENT OF ENVIRONMENTAL PROTECTION GEOGRAPHIC INFORMATION SYSTEM DIGITAL DATA. BUT THIS SECONDARY PRODUCT HAS NOT BEEN VERIFIED BY NJDEP AND IS NOT STATE-AUTHORIZED.

